



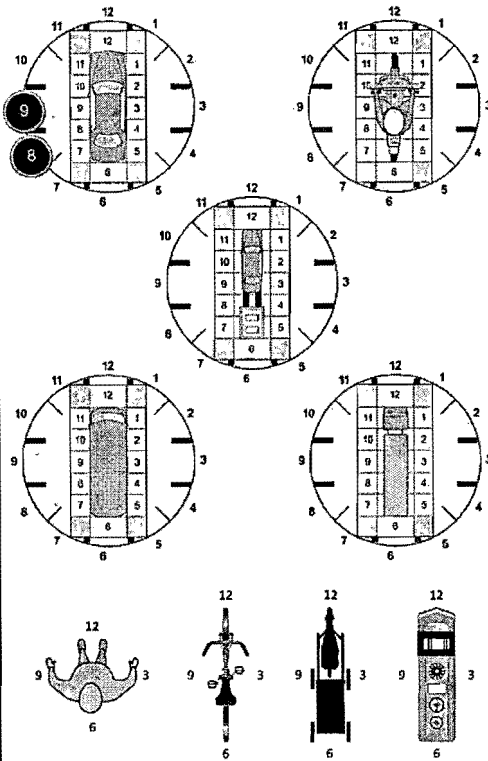
TRAFFIC CRASH REPORT

*DENOTES MANDATORY FIELD FOR SUPPLEMENT REPORT

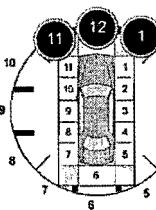
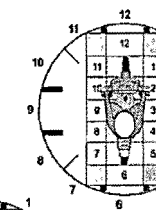
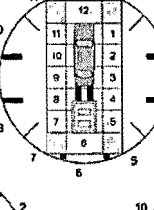
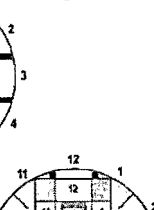
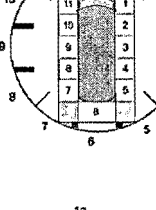
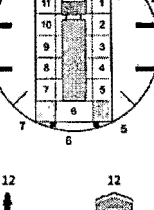
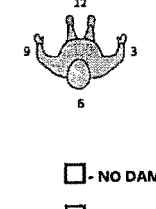
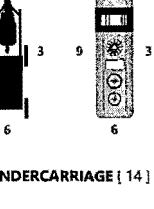
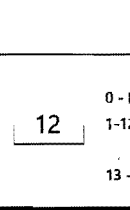
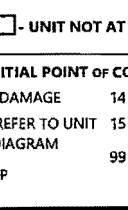
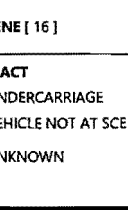

MRM 33125

<input checked="" type="checkbox"/> PHOTOS TAKEN <input type="checkbox"/> SECONDARY CRASH				<input type="checkbox"/> OH-2 <input type="checkbox"/> OH-1P <input type="checkbox"/> OTHER <input type="checkbox"/> PRIVATE PROPERTY		LOCAL INFORMATION 25MPD0491		LOCAL REPORT NUMBER 25MPD0491	
COUNTY* 38				LOCALITY* 2		LOCATION: CITY, VILLAGE, TOWNSHIP* Millersburg		CRASH DATE / TIME* 03/31/2025 07:13	
ROUTE TYPE SR				ROUTE NUMBER 39		PREFIX 1 - NORTH 2 - SOUTH 3 - EAST 4 - WEST		LOCATION ROAD NAME 8490 SR 39	
REFERENCE ROAD NAME (ROAD, MILEPOST, HOUSE #) 8490 SR 39				ROAD TYPE		LATITUDE DECIMAL DEGREES 40.554765		LONGITUDE DECIMAL DEGREES -81.929161	
REFERENCE POINT 1 - INTERSECTION 2 - MILE POST 3 - HOUSE # 3				DIRECTION FROM REFERENCE 1 - NORTH 2 - SOUTH 3 - EAST 4 - WEST		ROUTE TYPE IR - INTERSTATE ROUTE (TP) US - FEDERAL US ROUTE SR - STATE ROUTE CR - NUMBERED COUNTY ROUTE TR - NUMBERED TOWNSHIP ROUTE		ROAD TYPE AL - ALLEY AV - AVENUE BL - BOULEVARD CR - CIRCLE CT - COURT DR - DRIVE HE - HEIGHTS HW - HIGHWAY LA - LANE MP - MILEPOST OV - OVAL PK - PARKWAY PI - PIKE PL - PLACE RD - ROAD SQ - SQUARE ST - STREET TE - TERRACE TL - TRAIL WA - WAY	
DISTANCE FROM REFERENCE 1 - MILES 2 - FEET 3 - YARDS				DISTANCE UNIT OF MEASURE 1 - MILES 2 - FEET 3 - YARDS		INTERSECTION RELATED <input type="checkbox"/> WITHIN INTERSECTION OR ON APPROACH <input type="checkbox"/> WITHIN INTERCHANGE AREA NUMBER OF APPROACHES		ROADWAY <input type="checkbox"/> ROADWAY DIVIDED	
LOCATION OF FIRST HARMFUL EVENT 1 - ON ROADWAY 2 - ON SHOULDER 3 - IN MEDIAN 4 - ON ROADSIDE 5 - ON GORE 6 - OUTSIDE TRAFFIC WAY 7 - ON RAMP 8 - OFF RAMP 1				MANNER OF CRASH COLLISION/IMPACT 1 - NOT COLLISION 2 - REAR-END 3 - HEAD-ON 4 - REAR-TO-REAR 5 - BACKING 6 - ANGLE 7 - SIDESWIPE, SAME DIRECTION 8 - SIDESWIPE, OPPOSITE DIRECTION 9 - OTHER / UNKNOWN 6		DIRECTION OF TRAVEL 1 - NORTH 2 - SOUTH 3 - EAST 4 - WEST		MEDIAN TYPE 1 - DIVIDED FLUSH MEDIAN (<4 FEET) 2 - DIVIDED FLUSH MEDIAN (≥4 FEET) 3 - DIVIDED, DEPRESSED MEDIAN 4 - DIVIDED, RAISED MEDIAN (ANY TYPE) 9 - OTHER / UNKNOWN	
WORK ZONE RELATED <input type="checkbox"/> WORKERS PRESENT <input type="checkbox"/> LAW ENFORCEMENT PRESENT <input type="checkbox"/> ACTIVE SCHOOL ZONE				WORK ZONE TYPE 1 - LANE CLOSURE 2 - LANE SHIFT/CROSSOVER 3 - WORK ON SHOULDER OR MEDIAN 4 - INTERMITTENT OR MOVING WORK 5 - OTHER		LOCATION OF CRASH IN WORK ZONE 1 - BEFORE THE 1ST WORK ZONE WARNING SIGN 2 - ADVANCE WARNING AREA 3 - TRANSITION AREA 4 - ACTIVITY AREA 5 - TERMINATION AREA		CONTOUR 1 - STRAIGHT LEVEL 2 - STRAIGHT GRADE 3 - CURVE LEVEL 4 - CURVE GRADE 9 - OTHER / UNKNOWN	
LIGHT CONDITION 1 - DAYLIGHT 2 - DAWN/DUSK 3 - DARK - LIGHTED ROADWAY 4 - DARK - ROADWAY NOT LIGHTED 5 - DARK - UNKNOWN ROADWAY LIGHTING 9 - OTHER / UNKNOWN				WEATHER 1 - CLEAR 2 - CLOUDY 3 - FOG, SMOG, SMOKE 4 - RAIN 5 - SLEET, HAIL 6 - SNOW 7 - SEVERE CROSSWINDS 8 - BLOWING SAND, SOIL, DIRT, SNOW 9 - FREEZING RAIN OR FREEZING DRIZZLE 99 - OTHER / UNKNOWN		CONDITIONS 1 - DRY 2 - WET 3 - SNOW 4 - ICE 5 - SAND, MUD, DIRT, OIL, GRAVEL 6 - WATER (STANDING, MOVING) 7 - SLUSH 9 - OTHER / UNKNOWN		SURFACE 1 - CONCRETE 2 - BLACKTOP, BITUMINOUS, ASPHALT 3 - BRICK/BLOCK 4 - SLAG, GRAVEL, STONE 5 - DIRT 9 - OTHER / UNKNOWN	
NARRATIVE Unit #1 was pulling out from private drive onto SR 39 when his vehicle almost stalled so he corrected and accelerated into the roadway not seeing Unit #2 which was east bound on SR 39. Unit #2 struck Unit #1 causing disabling damage to both vehicles. Driver of Unit #2 was transported by Holmes Fire District 1 Squad to Pomerene Hospital for possible neck injuries. Driver of Unit #1 had minor right shoulder injury but parent signed off with out transport. Bully Dawgs Towing towed Unit #2 and Rigz Towing towed Unit #1.									
CRASH REPORTED DATE / TIME 03/31/2025 07:13		DISPATCH DATE / TIME 03/31/2025 07:14		ARRIVAL DATE / TIME 03/31/2025 07:19		SCENE CLEARED DATE / TIME 03/31/2025 08:10		REPORT TAKEN BY <input checked="" type="checkbox"/> POLICE AGENCY <input type="checkbox"/> MOTORIST	
TOTAL TIME ROADWAY CLOSED 51		OTHER INVESTIGATION TIME 30		TOTAL MINUTES 86		OFFICER'S NAME* Lay, Jeffrey		CHECKED BY OFFICER'S NAME* Alet M...	
				OFFICER'S BADGE NUMBER* 109		CHECKED BY OFFICER'S BADGE NUMBER* 100		<input type="checkbox"/> SUPPLEMENT (CORRECTION OR ADDITION TO AN EXISTING REPORT SENT TO ODP)	

OWNER	UNIT #	OWNER NAME: LAST, FIRST, MIDDLE (<input type="checkbox"/> SAME AS DRIVER)		OWNER PHONE: (INCLUDE AREA CODE <input type="checkbox"/> SAME AS DRIVER)				
	1	MILAM, TIMOTHY						
VEHICLE	OWNER ADDRESS: STREET, CITY, STATE, ZIP (<input type="checkbox"/> SAME AS DRIVER)							
	1322 BUTCHER HOLW, VAN LEAR, KY, 41265							
EVENTS	COMMERCIAL CARRIER: NAME, ADDRESS, CITY, STATE, ZIP		COMMERCIAL CARRIER PHONE: (INCLUDE AREA CODE					
VEHICLE	LP STATE	LICENSE PLATE #	VEHICLE IDENTIFICATION #	VEHICLE YEAR	VEHICLE MAKE			
	KY	H7E305	2BCCV81J8HB519832	1987	JEEP			
VEHICLE	<input checked="" type="checkbox"/> INSURANCE VERIFIED	INSURANCE COMPANY	INSURANCE POLICY #	COLOR	VEHICLE MODEL			
	USAA		053128596G	RED	WRANGLER			
VEHICLE	TYPE OF USE		US DOT #	TOWED BY: COMPANY NAME				
	<input type="checkbox"/> COMMERCIAL <input type="checkbox"/> GOVERNMENT <input type="checkbox"/> IN EMERGENCY RESPONSE			RIGZ TOWING				
VEHICLE	INTERLOCK DEVICE EQUIPPED		HAZARDOUS MATERIAL	CLASS # PLACARD ID #				
	<input type="checkbox"/> HIT/SKIP UNIT		<input type="checkbox"/> MATERIAL <input type="checkbox"/> RELEASED <input type="checkbox"/> PLACARD					
VEHICLE	UNIT TYPE		VEHICLE WEIGHT GVWR/GCWR					
	3 1 - PASSENGER CAR 2 - PASSENGER VAN (MINIVAN) 3 - SPORT UTILITY VEHICLE 4 - PICK UP 5 - CARGO VAN 6 - VAN (9-15 SEATS) 7 - MOTORCYCLE 2-WHEELED 8 - MOTORCYCLE 3-WHEELED 9 - AUTOCYCLE 10 - MOPED OR MOTORIZED BICYCLE 11 - ALL TERRAIN VEHICLE (ATV/UTV) 12 - GOLF CART 13 - SNOWMOBILE 14 - SINGLE UNIT TRUCK 15 - SEMI-TRACTOR 16 - FARM EQUIPMENT 17 - MOTORHOME 18 - LIMO (LIVERY VEHICLE) 19 - BUS (16+ PASSENGERS) 20 - OTHER VEHICLE 21 - HEAVY EQUIPMENT 22 - ANIMAL WITH RIDER OR ANIMAL-DRAWN VEHICLE 23 - PEDESTRIAN/SKATER 24 - WHEELCHAIR (ANY TYPE) 25 - OTHER NON-MOTORIST 26 - BICYCLE 27 - TRAIN 99 - UNKNOWN OR HIT/SKIP							
VEHICLE	# OF TRAILING UNITS		WAS VEHICLE OPERATING IN AUTONOMOUS MODE WHEN CRASH OCCURRED?					
			0 0 - NO AUTOMATION 1 - DRIVER ASSISTANCE 2 - PARTIAL AUTOMATION 3 - CONDITIONAL AUTOMATION 4 - HIGH AUTOMATION 5 - FULL AUTOMATION 9 - UNKNOWN					
VEHICLE	SPECIAL FUNCTION		1 - NONE 2 - TAXI 3 - ELECTRONIC RIDE SHARING 4 - SCHOOL TRANSPORT 5 - BUS - TRANSIT/COMMUTER 6 - BUS - CHARTER/TOUR 7 - BUS - INTERCITY 8 - BUS - SHUTTLE 9 - BUS - OTHER 10 - AMBULANCE 11 - FIRE 12 - MILITARY 13 - POLICE 14 - PUBLIC UTILITY 15 - CONSTRUCTION EQUIP. 16 - FARM 17 - MOWING 18 - SNOW REMOVAL 19 - TOWING 20 - SAFETY SERVICE PATROL 21 - MAIL CARRIER 99 - OTHER / UNKNOWN					
	CARGO BODY TYPE		1 - NO CARGO BODY TYPE / NOT APPLICABLE 2 - BUS 3 - VEHICLE TOWING ANOTHER MOTOR VEHICLE 4 - LOGGING 5 - INTERMODAL CONTAINER CHASSIS 6 - CARGOVAN / ENCLOSED BOX 7 - GRAIN/CHIPS/GRAVEL 8 - POLE 9 - CARGO TANK 10 - FLAT BED 11 - DUMP 12 - CONCRETE MIXER 13 - AUTO TRANSPORTER 14 - GARBAGE/REFUSE 99 - OTHER / UNKNOWN					
VEHICLE	VEHICLE DEFECTS		1 - TURN SIGNALS 2 - HEAD LAMPS 3 - TAIL LAMPS 4 - BRAKES 5 - STEERING 6 - TIRE BLOWOUT 7 - WORN OR SLICK TIRES 8 - TRAILER EQUIPMENT DEFECTIVE 9 - MOTOR TROUBLE 10 - DISABLED FROM PRIOR ACCIDENT 99 - OTHER / UNKNOWN					
	NON-MOTORIST LOCATION		1 - INTERSECTION - MARKED CROSSWALK 2 - INTERSECTION - UNMARKED CROSSWALK 3 - INTERSECTION - OTHER 4 - MIDBLOCK - MARKED CROSSWALK 5 - TRAVEL LANE - OTHER LOCATION 6 - BICYCLE LANE 7 - SHOULDER/ROADSIDE 8 - SIDEWALK 9 - MEDIAN/CROSSING ISLAND 10 - DRIVEWAY ACCESS 11 - SHARED USE PATHS OR TRAILS 12 - FIRST RESPONDER AT INCIDENT SCENE 99 - OTHER / UNKNOWN					
VEHICLE	ACTION		1 - NON-CONTACT 2 - NON-COLLISION 3 - STRIKING 4 - STRUCK 5 - BOTH STRIKING & STRUCK 9 - OTHER / UNKNOWN 8 PRE-CRASH ACTIONS 1 - STRAIGHT AHEAD 2 - BACKING 3 - CHANGING LANES 4 - OVERTAKING/PASSING 5 - MAKING RIGHT TURN 6 - MAKING LEFT TURN 7 - MAKING U-TURN 8 - ENTERING TRAFFIC LANE 9 - LEAVING TRAFFIC LANE 10 - PARKED 11 - SLOWING OR STOPPED IN TRAFFIC 12 - DRIVERLESS 13 - NEGOTIATING A CURVE 14 - ENTERING OR CROSSING SPECIFIED LOCATION 15 - WALKING, RUNNING, JOGGING, PLAYING 16 - WORKING 17 - PUSHING VEHICLE 18 - APPROACHING OR LEAVING VEHICLE 19 - STANDING 20 - OTHER NON-MOTORIST 21 - STANDING OUTSIDE DISABLED VEHICLE 99 - OTHER / UNKNOWN					
	CONTRIBUTING CIRCUMSTANCES		1 - NONE 2 - FAILURE TO YIELD 3 - RAN RED LIGHT 4 - RAN STOP SIGN 5 - UNSAFE SPEED 6 - IMPROPER TURN 7 - LEFT OF CENTER 8 - FOLLOWING TOO CLOSE / JCDA 9 - IMPROPER LANE CHANGE 10 - IMPROPER PASSING 11 - DROVE OFF ROAD 12 - IMPROPER BACKING 13 - IMPROPER START FROM A PARKED POSITION 14 - STOPPED OR PARKED ILLEGALLY 15 - SWERVING TO AVOID 16 - WRONG WAY 17 - VISION OBSTRUCTION 18 - OPERATING DEFECTIVE EQUIPMENT 19 - LOAD SHIFTING / FALLING/SPILLING 20 - IMPROPER CROSSING 21 - LYING IN ROADWAY 22 - NOT DISCERNIBLE 23 - OPENING DOOR INTO ROADWAY 99 - OTHER IMPROPER ACTION					
VEHICLE	SEQUENCE OF EVENTS		EVENTS					
	1 20 1 - OVERTURN/ROLLOVER 2 - FIRE/EXPLOSION 3 - IMMERSION 4 - JACKKNIFE 5 - CARGO / EQUIPMENT LOSS OR SHIFT 6 - EQUIPMENT FAILURE 7 - SEPARATION OF UNITS 8 - RAN OFF ROAD RIGHT 9 - RAN OFF ROAD LEFT 10 - CROSS MEDIAN 11 - CROSS CENTERLINE - OPPOSITE DIRECTION OF TRAVEL 12 - DOWNHILL RUNAWAY 13 - OTHER NON-COLLISION 14 - PEDESTRIAN 15 - PEDALCYCLE 16 - RAILWAY VEHICLE 17 - ANIMAL - FARM 18 - ANIMAL - DEER 19 - ANIMAL - OTHER 20 - MOTOR VEHICLE IN TRANSPORT 21 - PARKED MOTOR VEHICLE 22 - WORK ZONE MAINTENANCE EQUIPMENT 23 - STRUCK BY FALLING, SHIFTING CARGO OR ANYTHING SET IN MOTION BY A MOTOR VEHICLE 24 - OTHER MOVABLE OBJECT							
VEHICLE	COLLISION WITH FIXED OBJECT - STRUCK		25 - IMPACT ATTENUATOR / CRASH CUSHION 26 - BRIDGE OVERHEAD STRUCTURE 27 - BRIDGE PIER OR ABUTMENT 28 - BRIDGE PARAPET 29 - BRIDGE RAIL 30 - GUARDRAIL FACE 31 - GUARDRAIL END 32 - PORTABLE BARRIER 33 - MEDIAN CABLE BARRIER 34 - MEDIAN GUARDRAIL BARRIER 35 - MEDIAN CONCRETE BARRIER 36 - MEDIAN OTHER BARRIER 37 - TRAFFIC SIGN POST 38 - OVERHEAD SIGN POST 39 - LIGHT / LUMINARIES SUPPORT 40 - UTILITY POLE 41 - OTHER POST, POLE OR SUPPORT 42 - CULVERT 43 - CURB 44 - DITCH 45 - EMBANKMENT 46 - FENCE 47 - MAILBOX 48 - TREE 49 - FIRE HYDRANT 50 - WORK ZONE MAINTENANCE EQUIPMENT 51 - WALL 52 - BUILDING 53 - TUNNEL 54 - OTHER FIXED OBJECT 99 - OTHER / UNKNOWN					
	FIRST HARMFUL EVENT		MOST HARMFUL EVENT					
1		1						

LOCAL REPORT NUMBER	
25MPD0491	
DAMAGE	
DAMAGE SCALE	
1 - NONE 2 - MINOR DAMAGE 3 - FUNCTIONAL DAMAGE 4 - DISABLING DAMAGE 9 - UNKNOWN	
4	
DAMAGED AREA(S)	
INDICATE ALL THAT APPLY	
	
<input type="checkbox"/> - NO DAMAGE [0] <input type="checkbox"/> - UNDERCARRIAGE [14]	
<input type="checkbox"/> - TOP [13] <input type="checkbox"/> - ALL AREAS [15]	
<input type="checkbox"/> - UNIT NOT AT SCENE [16]	
INITIAL POINT OF CONTACT	
0 - NO DAMAGE 1-12 - REFER TO UNIT DIAGRAM 13 - TOP 14 - UNDERCARRIAGE 15 - VEHICLE NOT AT SCENE 99 - UNKNOWN	
9	
TRAFFIC	
TRAFFICWAY FLOW	TRAFFIC CONTROL
1 - ONE-WAY 2 - TWO-WAY	1 - ROUNDABOUT 2 - SIGNAL 3 - FLASHER 4 - STOP SIGN 5 - YIELD SIGN 6 - NO CONTROL
2	6
# OF THROUGH LANES ON ROAD	RAIL GRADE CROSSING
2	1 - NOT INVOLVED 2 - INVOLVED-ACTIVE CROSSING 3 - INVOLVED-PASSIVE CROSSING
2	1
UNIT / NON-MOTORIST DIRECTION	
1 - NORTH 2 - SOUTH 3 - EAST 4 - WEST 5 - NORTHEAST 6 - NORTHWEST 7 - SOUTHEAST 8 - SOUTHWEST 9 - OTHER / UNKNOWN	
FROM 2 TO 4	
UNIT SPEED	DETECTED SPEED
5	1 - STATED / ESTIMATED SPEED
POSTED SPEED	2 - CALCULATED / EDR 3 - UNDETERMINED
45	1



LOCAL REPORT NUMBER <div style="font-size: 1.2em; font-weight: bold; margin-top: 5px;">25MPD0491</div>	
DAMAGE	
DAMAGE SCALE <div style="display: flex; justify-content: space-between; font-size: 0.9em;"> <div>1 - NONE</div> <div>3 - FUNCTIONAL DAMAGE</div> </div> <div style="display: flex; justify-content: space-between; font-size: 0.9em;"> <div>2 - MINOR DAMAGE</div> <div>4 - DISABLING DAMAGE</div> </div> <div style="text-align: center; font-size: 0.9em;">9 - UNKNOWN</div>	
DAMAGED AREA(S) INDICATE ALL THAT APPLY	
<div style="display: grid; grid-template-columns: 1fr 1fr; gap: 10px;">         </div> <div style="display: flex; justify-content: space-around; margin-top: 10px;">     </div> <div style="display: flex; justify-content: space-between; margin-top: 10px;"> <div> <input type="checkbox"/> - NO DAMAGE [0] <input type="checkbox"/> - TOP [13] </div> <div> <input type="checkbox"/> - UNDERCARRIAGE [14] <input type="checkbox"/> - ALL AREAS [15] </div> </div> <div style="text-align: center; margin-top: 10px;"> <input type="checkbox"/> - UNIT NOT AT SCENE [16] </div>	
INITIAL POINT OF CONTACT <div style="display: flex; justify-content: space-between; font-size: 0.9em;"> <div>0 - NO DAMAGE</div> <div>14 - UNDERCARRIAGE</div> </div> <div style="display: flex; justify-content: space-between; font-size: 0.9em;"> <div>1-12 - REFER TO UNIT DIAGRAM</div> <div>15 - VEHICLE NOT AT SCENE</div> </div> <div style="text-align: center; font-size: 0.9em;">99 - UNKNOWN</div>	
TRAFFIC	
TRAFFICWAY FLOW 1 - ONE-WAY 2 - TWO-WAY <div style="border: 1px solid black; width: 40px; height: 20px; margin: 5px auto; text-align: center; line-height: 20px;">2</div>	TRAFFIC CONTROL 1 - ROUNDABOUT 4 - STOP SIGN 2 - SIGNAL 5 - YIELD SIGN 3 - FLASHER 6 - NO CONTROL <div style="border: 1px solid black; width: 40px; height: 20px; margin: 5px auto; text-align: center; line-height: 20px;">6</div>
# OF THROUGH LANES ON ROAD <div style="border: 1px solid black; width: 40px; height: 20px; margin: 5px auto; text-align: center; line-height: 20px;">2</div>	RAIL GRADE CROSSING 1 - NOT INVOLVED 2 - INVOLVED-ACTIVE CROSSING 3 - INVOLVED-PASSIVE CROSSING <div style="border: 1px solid black; width: 40px; height: 20px; margin: 5px auto; text-align: center; line-height: 20px;">1</div>
UNIT / NON-MOTORIST DIRECTION <div style="display: flex; justify-content: space-between; font-size: 0.9em;"> <div>1 - NORTH</div> <div>5 - NORTHEAST</div> </div> <div style="display: flex; justify-content: space-between; font-size: 0.9em;"> <div>2 - SOUTH</div> <div>6 - NORTHWEST</div> </div> <div style="display: flex; justify-content: space-between; font-size: 0.9em;"> <div>3 - EAST</div> <div>7 - SOUTHEAST</div> </div> <div style="display: flex; justify-content: space-between; font-size: 0.9em;"> <div>4 - WEST</div> <div>8 - SOUTHWEST</div> </div> <div style="text-align: center; font-size: 0.9em;">9 - OTHER / UNKNOWN</div> <div style="display: flex; justify-content: space-around; margin-top: 10px;"> <div>FROM 4</div> <div>TO 3</div> </div>	
UNIT SPEED <div style="border: 1px solid black; width: 60px; height: 20px; margin: 5px auto; text-align: center; line-height: 20px;">45</div>	DETECTED SPEED 1 - STATED / ESTIMATED SPEED <div style="border: 1px solid black; width: 40px; height: 20px; margin: 5px auto; text-align: center; line-height: 20px;">1</div>
POSTED SPEED <div style="border: 1px solid black; width: 60px; height: 20px; margin: 5px auto; text-align: center; line-height: 20px;">45</div>	2 - CALCULATED / EDR 3 - UNDETERMINED



MOTORIST / Non-MOTORIST

LOCAL REPORT NUMBER											
25MPD0491											
UNIT #	NAME: LAST, FIRST, MIDDLE			DATE OF BIRTH	AGE	GENDER					
1	MILAM, ROYCE, N			01/01/2008	17	M					
ADDRESS: STREET, CITY, STATE, ZIP				CONTACT PHONE - INCLUDE AREA CODE							
3716 CR 58, MILLERSBURG, OH, 44654				330-466-2270							
INJURIES	INJURED TAKEN BY	EMS AGENCY (NAME)	INJURED TAKEN TO: MEDICAL FACILITY (NAME, CITY)	SAFETY EQUIPMENT USED	DOT-COMPLIANT MC HELMET	SEATING POSITION	AIR BAG USAGE	EJECTION	TRAPPED		
3	1	HOLMES FIRE DISTRICT 1		4	<input type="checkbox"/>	1	1	1	1		
OL STATE	OPERATOR LICENSE NUMBER		OFFENSE CHARGED	LOCAL CODE	OFFENSE DESCRIPTION		CITATION NUMBER				
OH	VQ915055		4511.44	<input type="checkbox"/>	RIGHT OF WAY ON PUBLIC HIGHWAY		H4NJ5DF				
OL CLASS	ENDORSEMENT	RESTRICTION SELECT UP TO 3	DRIVER DISTRACTED BY	ALCOHOL / DRUG SUSPECTED	CONDITION	ALCOHOL TEST		DRUG TEST(S)			
4			1	<input type="checkbox"/> ALCOHOL <input type="checkbox"/> MARIJUANA <input type="checkbox"/> OTHER DRUG	1	STATUS	TYPE	VALUE	STATUS	TYPE	RESULTS SELECT UP TO 4
						1	1		1	1	
UNIT #	NAME: LAST, FIRST, MIDDLE			DATE OF BIRTH	AGE	GENDER					
2	MILLER, REBECCA, G			04/21/1985	39	F					
ADDRESS: STREET, CITY, STATE, ZIP				CONTACT PHONE - INCLUDE AREA CODE							
136 N MARKET ST, LOUDONVILLE, OH, 44842				419-651-9067							
INJURIES	INJURED TAKEN BY	EMS AGENCY (NAME)	INJURED TAKEN TO: MEDICAL FACILITY (NAME, CITY)	SAFETY EQUIPMENT USED	DOT-COMPLIANT MC HELMET	SEATING POSITION	AIR BAG USAGE	EJECTION	TRAPPED		
3	2	HOLMES FIRE DISTRICT 1	POMERENE HOSPITAL	4	<input type="checkbox"/>	1	1	1	1		
OL STATE	OPERATOR LICENSE NUMBER		OFFENSE CHARGED	LOCAL CODE	OFFENSE DESCRIPTION		CITATION NUMBER				
OH	SD898344			<input type="checkbox"/>							
OL CLASS	ENDORSEMENT	RESTRICTION SELECT UP TO 3	DRIVER DISTRACTED BY	ALCOHOL / DRUG SUSPECTED	CONDITION	ALCOHOL TEST		DRUG TEST(S)			
4		3	1	<input type="checkbox"/> ALCOHOL <input type="checkbox"/> MARIJUANA <input type="checkbox"/> OTHER DRUG	1	STATUS	TYPE	VALUE	STATUS	TYPE	RESULTS SELECT UP TO 4
						1	1		1	1	
UNIT #	NAME: LAST, FIRST, MIDDLE			DATE OF BIRTH	AGE	GENDER					
ADDRESS: STREET, CITY, STATE, ZIP				CONTACT PHONE - INCLUDE AREA CODE							
INJURIES	INJURED TAKEN BY	EMS AGENCY (NAME)	INJURED TAKEN TO: MEDICAL FACILITY (NAME, CITY)	SAFETY EQUIPMENT USED	DOT-COMPLIANT MC HELMET	SEATING POSITION	AIR BAG USAGE	EJECTION	TRAPPED		
					<input type="checkbox"/>						
OL STATE	OPERATOR LICENSE NUMBER		OFFENSE CHARGED	LOCAL CODE	OFFENSE DESCRIPTION		CITATION NUMBER				
				<input type="checkbox"/>							
OL CLASS	ENDORSEMENT	RESTRICTION SELECT UP TO 3	DRIVER DISTRACTED BY	ALCOHOL / DRUG SUSPECTED	CONDITION	ALCOHOL TEST		DRUG TEST(S)			
				<input type="checkbox"/> ALCOHOL <input type="checkbox"/> MARIJUANA <input type="checkbox"/> OTHER DRUG		STATUS	TYPE	VALUE	STATUS	TYPE	RESULTS SELECT UP TO 4
INJURIES											
1 - FATAL											
2 - SUSPECTED SERIOUS INJURY											
3 - SUSPECTED MINOR INJURY											
4 - POSSIBLE INJURY											
5 - NO APPARENT INJURY											
INJURIES TAKEN BY											
1 - NOT TRANSPORTED / TREATED AT SCENE											
2 - EMS											
3 - POLICE											
9 - OTHER / UNKNOWN											
SEATING POSITION											
1 - FRONT - LEFT SIDE (MOTORCYCLE DRIVER)											
2 - FRONT - MIDDLE											
3 - FRONT - RIGHT SIDE											
4 - SECOND - LEFT SIDE (MOTORCYCLE PASSENGER)											
5 - SECOND - MIDDLE											
6 - SECOND - RIGHT SIDE											
7 - THIRD - LEFT SIDE (MOTORCYCLE SIDE CAR)											
8 - THIRD - MIDDLE											
9 - THIRD - RIGHT SIDE											
10 - SLEEPER SECTION OF TRUCK CAB											
11 - PASSENGER IN OTHER ENCLOSED CARGO AREA (NON-TRAILING UNIT, BUS, PICK-UP WITH CAP)											
12 - PASSENGER IN UNENCLOSED CARGO AREA											
13 - TRAILING UNIT											
14 - RIDING ON VEHICLE EXTERIOR (NON-TRAILING UNIT)											
15 - NON-MOTORIST											
99 - OTHER / UNKNOWN											
AIR BAG											
1 - NOT DEPLOYED											
2 - DEPLOYED FRONT											
3 - DEPLOYED SIDE											
4 - DEPLOYED BOTH FRONT / SIDE											
5 - NOT APPLICABLE											
9 - DEPLOYMENT UNKNOWN											
EJECTION											
1 - NOT EJECTED											
2 - PARTIALLY EJECTED											
3 - TOTALLY EJECTED											
4 - NOT APPLICABLE											
TRAPPED											
1 - NOT TRAPPED											
2 - EXTRICATED BY MECHANICAL MEANS											
3 - FREED BY NON-MECHANICAL MEANS											
OL CLASS											
1 - CLASS A											
2 - CLASS B											
3 - CLASS C											
4 - REGULAR CLASS (OHIO - D)											
5 - M/C MOPED ONLY											
6 - NO VALID OL											
OL ENDORSEMENT											
H - HAZMAT											
M - MOTORCYCLE											
P - PASSENGER											
N - TANKER											
Q - MOTOR SCOOTER											
R - THREE-WHEEL MOTORCYCLE											
S - SCHOOL BUS											
T - DOUBLE & TRIPLE TRAILERS											
X - TANKER / HAZMAT											
GENDER											
F - FEMALE											
M - MALE											
U - OTHER / UNKNOWN											
OL RESTRICTION(S)											
1 - ALCOHOL INTERLOCK DEVICE											
2 - CDL INTRASTATE ONLY											
3 - CORRECTIVE LENSES											
4 - FARM WAIVER											
5 - EXCEPT CLASS A BUS											
6 - EXCEPT CLASS A & CLASS B BUS											
7 - EXCEPT TRACTOR-TRAILER											
8 - INTERMEDIATE LICENSE RESTRICTIONS											
9 - LEARNER'S PERMIT RESTRICTIONS											
10 - LIMITED TO DAYLIGHT ONLY											
11 - LIMITED TO EMPLOYMENT											
12 - LIMITED - OTHER											
13 - MECHANICAL DEVICES (SPECIAL BRAKES, HAND CONTROLS, OR OTHER ADAPTIVE DEVICES)											
14 - MILITARY VEHICLES ONLY											
15 - MOTOR VEHICLES WITHOUT AIR BRAKES											
16 - OUTSIDE MIRROR											
17 - PROSTHETIC AID											
18 - OTHER											
DRIVER DISTRACTION											
1 - NOT DISTRACTED											
2 - MANUALLY OPERATING AN ELECTRONIC COMMUNICATION DEVICE (TEXTING, TYPING, DIAGNOSIS)											
3 - TALKING ON HANDS-FREE COMMUNICATION DEVICE											
4 - TALKING ON HAND-HELD COMMUNICATION DEVICE											
5 - OTHER ACTIVITY WITH AN ELECTRONIC DEVICE											
6 - PASSENGER											
7 - OTHER DISTRACTION INSIDE THE VEHICLE											
8 - OTHER DISTRACTION OUTSIDE THE VEHICLE											
9 - OTHER / UNKNOWN											
TEST STATUS											
1 - NONE GIVEN											
2 - TEST REFUSED											
3 - TEST GIVEN, CONTAMINATED SAMPLE / UNUSABLE											
4 - TEST GIVEN, RESULTS KNOWN											
5 - TEST GIVEN, RESULTS UNKNOWN											
ALCOHOL TEST TYPE											
1 - NONE											
2 - BLOOD											
3 - URINE											
4 - BREATH											
5 - OTHER											
DRUG TEST TYPE											
1 - NONE											
2 - BLOOD											
3 - URINE											
4 - OTHER											
DRUG TEST RESULT(S)											
1 - AMPHETAMINES											
2 - BARBITURATES											
3 - BENZODIAZEPINES											
4 - CANNABINOIDS											
5 - COCAINE											
6 - OPIATES / OPIOIDS											
7 - OTHER											
8 - NEGATIVE RESULTS											
CONDITION											
1 - APPARENTLY NORMAL											
2 - PHYSICAL IMPAIRMENT											
3 - EMOTIONAL (E.G. DEPRESSED, ANGRY, DISTURBED)											
4 - ILLNESS											
5 - FELL ASLEEP, FAINTED, FATIGUED, ETC.											
6 - UNDER THE INFLUENCE OF MEDICATIONS / DRUGS / ALCOHOL											
9 - OTHER / UNKNOWN											