

008 8/26/25

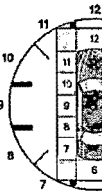
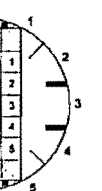
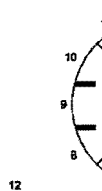
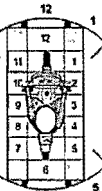
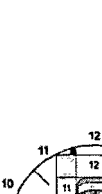
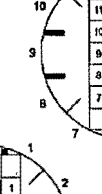
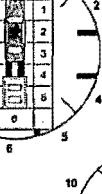

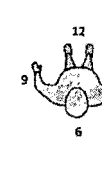


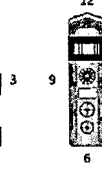


TRAFFIC CRASH REPORT

*DENOTES MANDATORY FIELD FOR SUPPLEMENT REPORT

<input checked="" type="checkbox"/> PHOTOS TAKEN <input type="checkbox"/> SECONDARY CRASH				<input type="checkbox"/> OH-2 <input type="checkbox"/> OH-1P <input type="checkbox"/> PRIVATE PROPERTY				LOCAL INFORMATION REPORTING AGENCY NAME * Millersburg				NCIC * 03801				LOCAL REPORT NUMBER * 25MPD1314			
COUNTY * 38		LOCALITY * 2		LOCATION: CITY, VILLAGE, TOWNSHIP * Millersburg				CRASH DATE / TIME * 08/22/2025 14:47				CRASH SEVERITY 5							
ROUTE TYPE LOCATION		ROUTE NUMBER LOCATION		PREFIX 1 - NORTH 2 - SOUTH 3 - EAST 4 - WEST 3		LOCATION ROAD NAME Jackson				ROAD TYPE ST		LATITUDE DECIMAL DEGREES 40.554872		CRASH SEVERITY 1 - FATAL 2 - SERIOUS INJURY SUSPECTED 3 - MINOR INJURY SUSPECTED 4 - INJURY POSSIBLE 5 - PROPERTY DAMAGE ONLY					
ROUTE TYPE REFERENCE		ROUTE NUMBER REFERENCE		PREFIX 1 - NORTH 2 - SOUTH 3 - EAST 4 - WEST 1		REFERENCE ROAD NAME (ROAD, MILEPOST, HOUSE #) School				ROAD TYPE ST		LONGITUDE DECIMAL DEGREES -81.911742							
REFERENCE POINT 1 - INTERSECTION 2 - MILE POST 3 - HOUSE # 1		DIRECTION FROM REFERENCE 1 - NORTH 2 - SOUTH 3 - EAST 4 - WEST		ROUTE TYPE IR - INTERSTATE ROUTE (TP) US - FEDERAL US ROUTE SR - STATE ROUTE CR - NUMBERED COUNTY ROUTE TR - NUMBERED TOWNSHIP ROUTE		ROAD TYPE AL - ALLEY AV - AVENUE BL - BOULEVARD CR - CIRCLE CT - COURT DR - DRIVE HE - HEIGHTS HW - HIGHWAY LA - LANE MP - MILEPOST OV - OVAL PK - PARKWAY PI - PIKE PL - PLACE RD - ROAD SQ - SQUARE ST - STREET TE - TERRACE TL - TRAIL WA - WAY		INTERSECTION RELATED <input checked="" type="checkbox"/> WITHIN INTERSECTION OR ON APPROACH <input type="checkbox"/> WITHIN INTERCHANGE AREA NUMBER OF APPROACHES 3				ROADWAY <input type="checkbox"/> ROADWAY DIVIDED							
LOCATION OF FIRST HARMFUL EVENT 2				MANNER OF CRASH COLLISION/IMPACT 1 - NOT COLLISION 2 - REAR-END 3 - HEAD-ON 4 - REAR-TO-REAR 5 - BACKING 6 - ANGLE 7 - SIDESWIPE, SAME DIRECTION 8 - SIDESWIPE, OPPOSITE DIRECTION 9 - OTHER / UNKNOWN				DIRECTION OF TRAVEL 1 - NORTH 2 - SOUTH 3 - EAST 4 - WEST		MEDIAN TYPE 1 - DIVIDED FLUSH MEDIAN (< 4 FEET) 2 - DIVIDED FLUSH MEDIAN (≥ 4 FEET) 3 - DIVIDED, DEPRESSION MEDIAN 4 - DIVIDED, RAISED MEDIAN (ANY TYPE) 9 - OTHER / UNKNOWN									
<input type="checkbox"/> WORK ZONE RELATED <input type="checkbox"/> WORKERS PRESENT <input type="checkbox"/> LAW ENFORCEMENT PRESENT <input type="checkbox"/> ACTIVE SCHOOL ZONE				WORK ZONE TYPE 1 - LANE CLOSURE 2 - LANE SHIFT/ CROSSOVER 3 - WORK ON SHOULDER OR MEDIAN 4 - INTERMITTENT OR MOVING WORK 5 - OTHER		LOCATION OF CRASH IN WORK ZONE 1 - BEFORE THE 1ST WORK ZONE WARNING SIGN 2 - ADVANCE WARNING AREA 3 - TRANSITION AREA 4 - ACTIVITY AREA 5 - TERMINATION AREA		CONTOUR 2		CONDITIONS 1		SURFACE 2							
LIGHT CONDITION 1 - DAYLIGHT 2 - DAWN/DUSK 3 - DARK - LIGHTED ROADWAY 4 - DARK - ROADWAY NOT LIGHTED 5 - DARK - UNKNOWN ROADWAY LIGHTING 9 - OTHER / UNKNOWN				WEATHER 1 - CLEAR 2 - CLOUDY 3 - FOG, SMOG, SMOKE 4 - RAIN 5 - SLEET, HAIL 6 - SNOW 7 - SEVERE CROSSWINDS 8 - BLOWING SAND, SOIL, DIRT, SNOW 9 - FREEZING RAIN OR FREEZING DRIZZLE 99 - OTHER / UNKNOWN				CONTOUR 1 - STRAIGHT LEVEL 2 - STRAIGHT GRADE 3 - CURVE LEVEL 4 - CURVE GRADE 9 - OTHER / UNKNOWN		CONDITIONS 1 - DRY 2 - WET 3 - SNOW 4 - ICE 5 - SAND, MUD, DIRT, OIL, GRAVEL 6 - WATER (STANDING, MOVING) 7 - SLUSH 9 - OTHER / UNKNOWN		SURFACE 1 - CONCRETE 2 - BLACKTOP, BITUMINOUS, ASPHALT 3 - BRICK/BLOCK 4 - SLAG, GRAVEL, STONE 5 - DIRT 9 - OTHER / UNKNOWN							
NARRATIVE ON 08/22/2025 I received a call for an accident involving a box truck that had struck a pole on East Jackson Street across from the Millersburg Elementary School. At East Jackson & School Street in Millersburg Ohio Holmes County. On arrival the truck had been moved across the road and was sitting behind the Elementary School Millersburg unit 107 had the driver move behind the School to clear the roadway. The driver A Travis Stutzman stated he was very tired and may have dosed off when he felt the truck hit the curb and pole. The driver stated he was not hurt and the truck was not showing damage other than dent in passenger side of front bumper and a marker light. Photos were taken pole was down and out of service. pole will need replaced.																			
CRASH REPORTED DATE / TIME 08/22/2025 14:47				DISPATCH DATE / TIME 08/22/2025 14:50				ARRIVAL DATE / TIME 08/22/2025 15:02				SCENE CLEARED DATE / TIME 08/22/2025 15:33							
TOTAL TIME ROADWAY CLOSED 20		OTHER INVESTIGATION TIME		TOTAL MINUTES 43		OFFICER'S NAME * Kiner, Ron		CHECKED BY OFFICER'S NAME [Signature]		OFFICER'S BADGE NUMBER * 110		CHECKED BY OFFICER'S BADGE NUMBER * 110		REPORT TAKEN BY <input checked="" type="checkbox"/> POLICE AGENCY <input type="checkbox"/> MOTORIST <input type="checkbox"/> SUPPLEMENT (CORRECTION OR ADDITION TO AN EXISTING REPORT SENT TO ODPs)					



LOCAL REPORT NUMBER <div style="font-size: 1.2em; font-weight: bold; margin: 5px 0;">25MPD1314</div>	
DAMAGE DAMAGE SCALE <div style="display: flex; justify-content: space-between; margin-top: 10px;"> <div style="width: 45%;"> 1 - NONE 2 - MINOR DAMAGE 9 - UNKNOWN </div> <div style="width: 45%;"> 3 - FUNCTIONAL DAMAGE 4 - DISABLING DAMAGE </div> </div>	
DAMAGED AREA(S) INDICATE ALL THAT APPLY	
<div style="display: flex; flex-wrap: wrap; justify-content: space-around;">         </div>	
<div style="display: flex; justify-content: space-around; margin-top: 20px;">     </div>	
<div style="display: flex; justify-content: space-around; margin-top: 10px;"> <input type="checkbox"/> NO DAMAGE [0] <input type="checkbox"/> UNDERCARRIAGE [14] </div> <div style="display: flex; justify-content: space-around; margin-top: 10px;"> <input type="checkbox"/> TOP [13] <input type="checkbox"/> ALL AREAS [15] </div> <div style="text-align: center; margin-top: 10px;"> <input type="checkbox"/> UNIT NOT AT SCENE [16] </div>	
INITIAL POINT OF CONTACT <div style="display: flex; justify-content: space-between; margin-top: 10px;"> <div style="width: 45%;"> 0 - NO DAMAGE 1-12 - REFER TO UNIT DIAGRAM 13 - TOP </div> <div style="width: 45%;"> 14 - UNDERCARRIAGE 15 - VEHICLE NOT AT SCENE 99 - UNKNOWN </div> </div>	
TRAFFIC	
TRAFFICWAY FLOW 1 - ONE-WAY 2 - TWO-WAY <div style="margin-top: 10px; border: 1px solid black; padding: 2px; display: inline-block;">2</div>	TRAFFIC CONTROL 1 - ROUNDABOUT 4 - STOP SIGN 2 - SIGNAL 5 - YIELD SIGN 3 - FLASHER 6 - NO CONTROL <div style="margin-top: 10px; border: 1px solid black; padding: 2px; display: inline-block;">6</div>
# OF THROUGH LANES ON ROAD <div style="margin-top: 10px; border: 1px solid black; padding: 2px; display: inline-block;">2</div>	RAIL GRADE CROSSING 1 - NOT INVOLVED 2 - INVOLVED-ACTIVE CROSSING 3 - INVOLVED-PASSIVE CROSSING <div style="margin-top: 10px; border: 1px solid black; padding: 2px; display: inline-block;">1</div>
UNIT / NON-MOTORIST DIRECTION <div style="display: flex; justify-content: space-between; margin-top: 10px;"> <div style="width: 45%;"> 1 - NORTH 2 - SOUTH 3 - EAST 4 - WEST </div> <div style="width: 45%;"> 5 - NORTHEAST 6 - NORTHWEST 7 - SOUTHEAST 8 - SOUTHWEST 9 - OTHER / UNKNOWN </div> </div> <div style="margin-top: 10px;"> FROM <div style="border: 1px solid black; padding: 2px; display: inline-block;">4</div> TO <div style="border: 1px solid black; padding: 2px; display: inline-block;">3</div> </div>	
UNIT SPEED <div style="margin-top: 10px; border: 1px solid black; padding: 2px; display: inline-block;">25</div>	DETECTED SPEED 1 - STATED / ESTIMATED SPEED <div style="margin-top: 10px; border: 1px solid black; padding: 2px; display: inline-block;">1</div>
POSTED SPEED <div style="margin-top: 10px; border: 1px solid black; padding: 2px; display: inline-block;">25</div>	2 - CALCULATED / EDR 3 - UNDETERMINED

PAGE 3 OF 4

OHIO TRAFFIC ACCIDENT - OH2 NARRATIVE

LOCAL REPORT NUMBER 25MPD1314	REPORTING AGENCY Millersburg	DATE OF CRASH 08/22/2025
IN COUNTY OF Holmes County	ACCIDENT LOCATION Jackson	

--	--	--

OFFICERS SIGNATURE	BADGE NO. 110
--------------------	-------------------------